

CERTIFICATION OF LANDS

Certificate Number: (if applicable)

Project Name: Broward County Shore Protection Project – Segment III

Broward County, as Sponsor of the Construction of Segment III of the Broward County, Florida Shore Protection Project authorized by Section 301 of the River and Harbor Act of 1965, Public Law 89-298, and governed by the Project Cooperation Agreement dated September 29, 2004, does hereby certify that the below described lands are dedicated to Broward County and shall not be conveyed, transferred, or otherwise altered or encumbered without express written consent of the Department of the Army acting by and through the Assistant Secretary of the Army for Civil Works or his designated representative.

Broward County does certify that it owns the below described interests in the lands depicted on the attached map at the time of execution of this Certificate and that these recited interests will not be impaired during the life of the Project except as written consent is given as provided above. Broward County also certifies that all persons and business that have been displaced by acquisition of below lands have been relocated in full compliance with Public Law 91-646, as amended and that the other provisions of Public Law 91-646, as amended, have been complied with.

Broward County does hereby grant to the Department of the Army an irrevocable right to enter for purposes of construction, inspection and, if necessary, for the purpose of completing, operating, repairing, maintaining, replacing, or rehabilitating the Project upon lands which the Broward County owns or controls for the Project.

Broward County hereby certifies that it has at least the following minimum interest in the lands depicted on the attached maps and as identified thereon:

Perpetual Storm Damage Reduction Easements
Temporary Work Area Easements (Access/Staging/Stockpiling)
Sovereign Submerged Lands Authorization

Broward County, Florida

Dated:

By: Bertha Henry
County Administrator

ATTORNEY'S CERTIFICATE OF AUTHORITY

I, Andrew J. Meyers, County Attorney for Broward County, certify that the County Administrator/Mayor or Vice-Mayor for Broward County has authority to grant the above Authorization for Entry; that said Authorization for Entry is executed by the proper duly authorized officer; and that the Authorization for Entry is in sufficient form to grant the authorization therein stated.

WITNESS my signature as County Attorney for Broward County, this ____ day of _____, 20__.

BY: _____

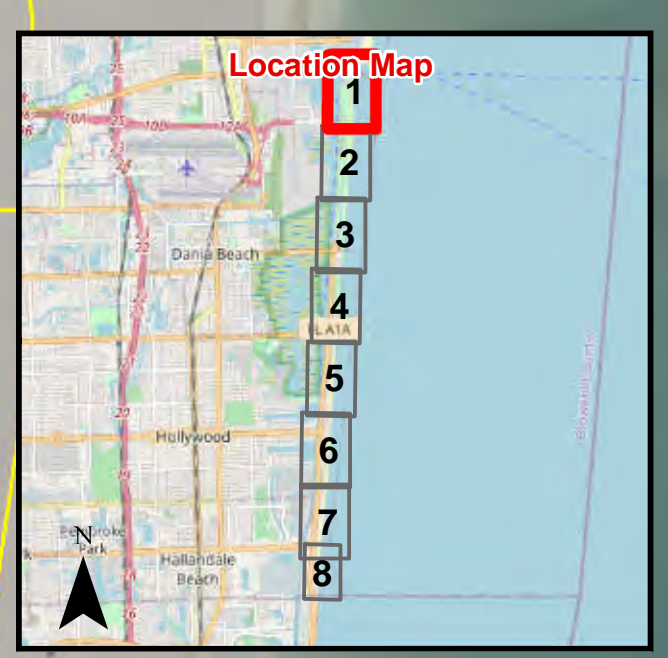
_____(name)_____

_____(title)_____

Andrew J. Meyers
Attorney for Broward County

Reference Map for Certification of Lands

DRAFT



Access

Access

Access

Access

Access

DRAFT



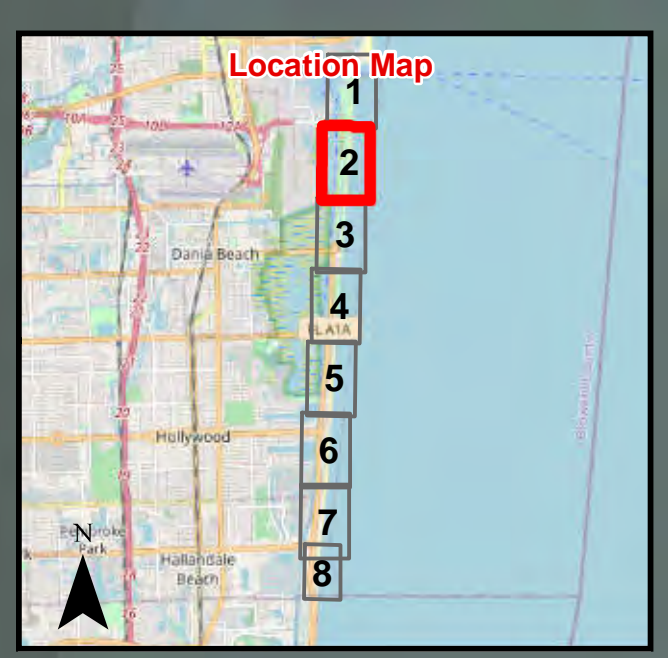
Legend	
	Coastal Range Monuments
	ECL
	Access
	Staging
	Beach_Fill_Area
	FDOR Parcels 2018

Data Notes:
This is a sketch of legal descriptions.
For reference purposes only.
This is not a boundary survey.

Department of the Army South Atlantic Division Jacksonville District, Corps of Engineers REAL ESTATE	
Broward County Segment 3 Shore Protection Project Broward County, FL	
Mapper: B. Price Reviewer: Draft Map Date: 6/18/2020	1:2,100 Feet
Document Name: BrowardSeg3_2020Draft Sheet: 1 of 8	

IMAGERY:
Main Frame: ESRI World Imagery
Location Map: ESRI OpenStreetMap
MAP SIZE: 24 X 36

DRAFT



DRAFT



Legend

- Coastal Range Monuments
- ECL
- Access
- Staging
- Beach_Fill_Area
- FDOR Parcels 2018

Data Notes:
This is a sketch of legal descriptions.
For reference purposes only.
This is not a boundary survey.

Department of the Army South Atlantic Division
Jacksonville District, Corps of Engineers

REAL ESTATE

**Broward County Segment 3
Shore Protection Project
Broward County, FL**

Mapper: B. Price
Reviewer: Draft
Map Date: 6/18/2020

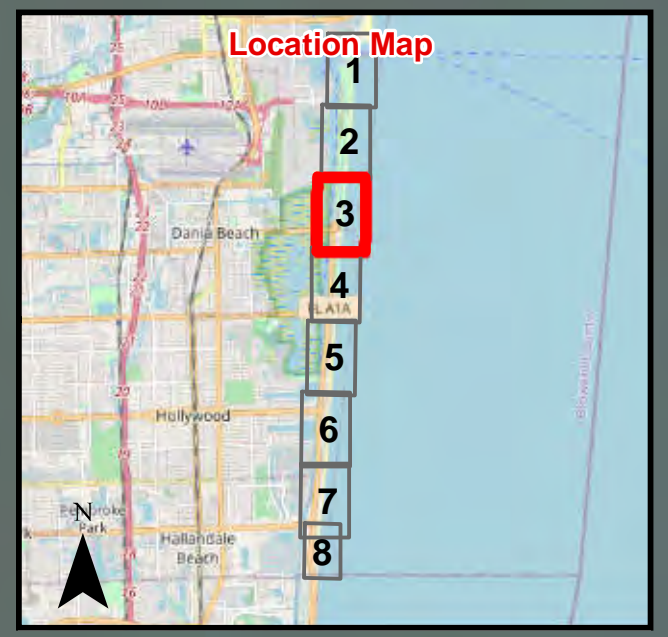
1:2,100
0 70 140 210
Feet

Document Name: BrowardSeg3_2020Draft
Sheet: 2 of 8

IMAGERY:
Main Frame: ESRI World Imagery
Location Maps: ESRI OpenStreetMap
MAP SIZE: 24 X 36

DRAFT

TITF/DNR DIV REC &
PARKS 504225000020



DRAFT



Legend

- ▲ Coastal Range Monuments
- - - ECL
- Access
- Staging
- Beach_Fill_Area
- FDOR Parcels 2018

Data Notes:
This is a sketch of legal descriptions.
For reference purposes only.
This is not a boundary survey.

Department of the Army South Atlantic Division
Jacksonville District, Corps of Engineers

REAL ESTATE

**Broward County Segment 3
Shore Protection Project
Broward County, FL**

Mapper: B. Price 1:2,100
Reviewer: Draft
Map Date: 6/18/2020

Document Name: BrowardSeg3_2020Draft
Sheet: 3 of 8

IMAGERY:
Main Frame: ESRI World Imagery
Location Maps: ESRI OpenStreetMap
MAP SIZE: 24 X 36

- CITY OF DANIA BEACH 504236000030
- CITY OF DANIA BEACH 504236000040
- CITY OF HOLLYWOOD 514201028280
- CITY OF HOLLYWOOD 504236010010
- CITY OF HOLLYWOOD 514201028270 Access
- CITY OF HOLLYWOOD 514201027500
- CITY OF HOLLYWOOD 514201027260 Access
- KNAPP, PATRICIA FAITH 514201027480
- CITY OF HOLLYWOOD 514201027490
- MEYER, RICHARD P & 514201027042
- JOHNSON, KEVIN M 514201026871
- JOAN LETO REV LIV TR 514201027031
- CITY OF HOLLYWOOD 514201028270
- KEM-NAD BEACH LLC 514201027041
- TWO M INVEST PROPERTIES INC 514201026870
- LETO, JOHN A SR TR 514201027040
- URGO, MADELINE 514201026670
- GRAMPA, CAROL S 514201026660
- URGO, MADELINE A 514201026680
- STRALEY, STEPHEN J & JODI L 514201026450

DRAFT



GRAMPA, CAROL S 514201026660
 STRALEY, STEPHEN J & JODI L 514201026450

URGO, MADELINE 514201026670

TITF/DNR DIV REC & PARKS 514201025600

Access

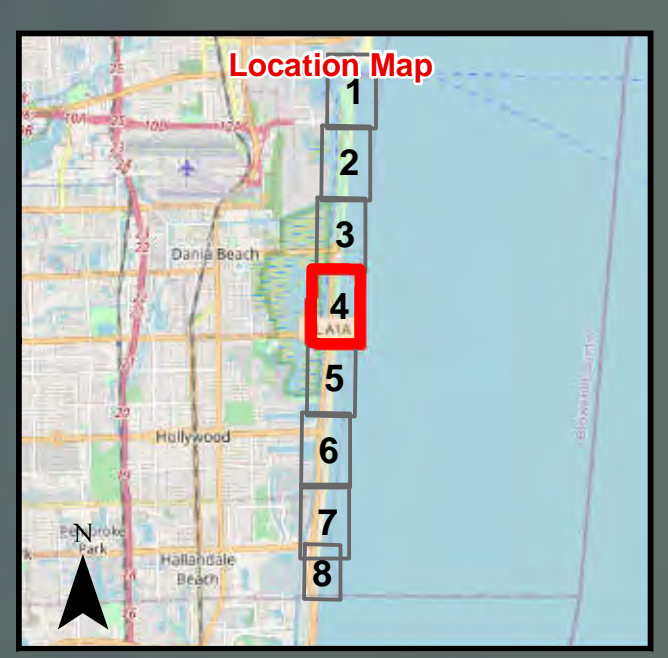
TITF/DNR DIV REC & PARKS 514201028300

TITF/DNR DIV REC & PARKS 514201025280

BROWARD COUNTY 514201010050

CITY OF HOLLYWOOD 514201028270

CITY OF HOLLYWOOD 514212020350



DRAFT



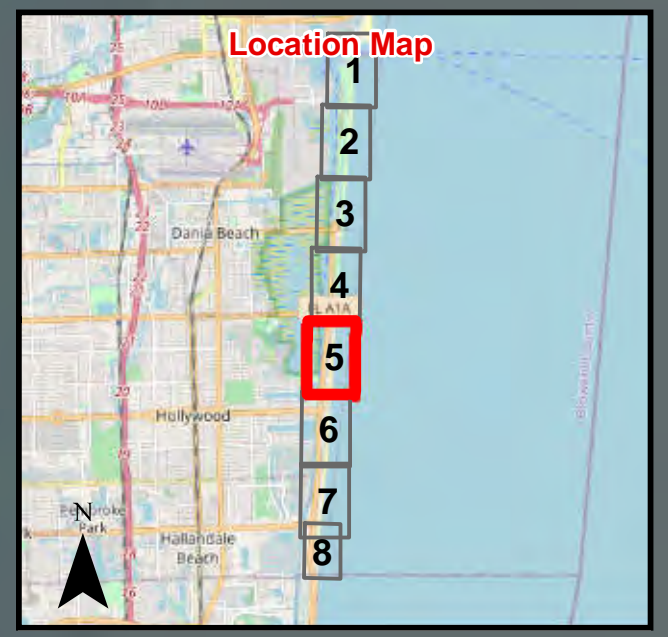
Legend	
	Coastal Range Monuments
	ECL
	Access
	Staging
	Beach_Fill_Area
	FDOR Parcels 2018

Data Notes:
 This is a sketch of legal descriptions.
 For reference purposes only.
 This is not a boundary survey.

Department of the Army South Atlantic Division Jacksonville District, Corps of Engineers REAL ESTATE	
Broward County Segment 3 Shore Protection Project Broward County, FL	
Mapper: B. Price Reviewer: Draft Map Date: 6/18/2020	1:2,100 Feet
Document Name: BrowardSeg3_2020Draft Sheet: 4 of 8	

IMAGERY:
 Main Frame: ESRI World Imagery
 Location Maps: ESRI OpenStreetMap
 MAP SIZE: 24x36

DRAFT



CITY OF HOLLYWOOD
514212020350

CITY OF HOLLYWOOD
514212020351

CITY OF HOLLYWOOD
514212010290

CITY OF HOLLYWOOD
514213010660

DRAFT



Legend

- ▲ Coastal Range Monuments
- - - ECL
- Access
- Staging
- Beach_Fill_Area
- FDOR Parcels 2018

Data Notes:
This is a sketch of legal descriptions.
For reference purposes only.
This is not a boundary survey.

Department of the Army South Atlantic Division
Jacksonville District, Corps of Engineers

REAL ESTATE

**Broward County Segment 3
Shore Protection Project
Broward County, FL**

Mapper: B. Price
Reviewer: Draft
Map Date: 6/18/2020

1:2,100
0 70 140 210
Feet

Document Name: BrowardSeg3_2020Draft
Sheet: 5 of 8

IMAGERY:
Main Frame: ESRI World Imagery
Location Map: ESRI OpenStreetMap
MAP SIZE: 24x36

DRAFT



CITY OF HOLLYWOOD
514213010660

CITY OF HOLLYWOOD
514213010680

CITY OF HOLLYWOOD
514213010660

FOXGLOVE CO-OP

Access

GREENBRIAR APARTMENT/MOTEL
INC 514224020360

GREENBRIAR APARTMENT/MOTEL
INC 514224020350

DRAFT



Legend

- ▲ Coastal Range Monuments
- - - ECL
- Access
- Staging
- Beach Fill Area
- FDOR Parcels 2018

Data Notes:
This is a sketch of legal descriptions.
For reference purposes only.
This is not a boundary survey.

Department of the Army South Atlantic Division
Jacksonville District, Corps of Engineers

REAL ESTATE

**Broward County Segment 3
Shore Protection Project
Broward County, FL**

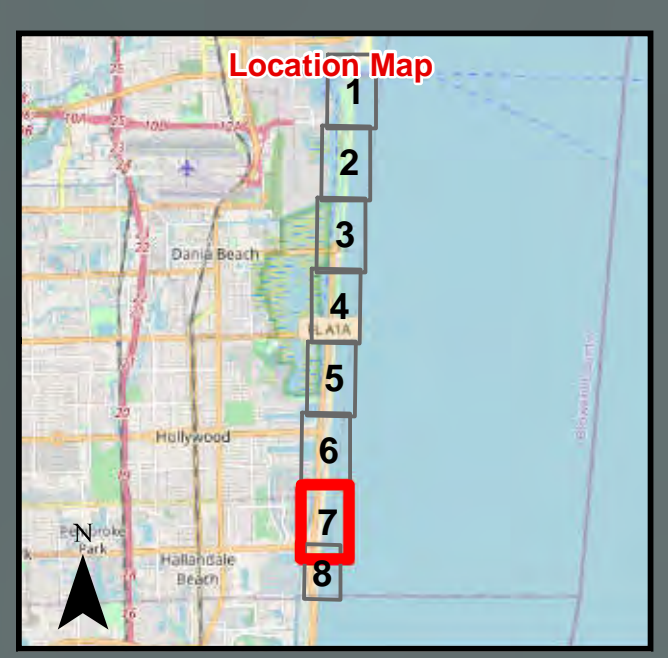
Mapper: B. Price
Reviewer: Draft
Map Date: 6/18/2020

1:2,100
0 70 140 210
Feet

Document Name: BrowardSeg3_2020Draft
Sheet: 6 of 8

IMAGERY:
Main Frame: ESRI World Imagery
Location Map: ESRI OpenStreetMap
MAP SIZE: 24 X 36

DRAFT



CITY OF HOLLYWOOD
514224020640

CITY OF HOLLYWOOD
514224020640

Access

THE WAVE CONDO

2711 HOLLYWOOD
BEACH CONDO

AQUARIUS CONDO

RESIDENCES ON
HOLLYWOOD BEACH

OCEAN PALMS CONDO

ALEXANDER
TOWERS CONDO

DIPLOMAT OCEANFRONT
RESIDENCES

DIPLOMAT HOTEL OWNER
LLC 514223170010

TIDES ON HOLLYWOOD
BEACH CONDO

MCZ CENTRUM FL III
OWNER LLC 514226HF7270

APOGEE BEACH
CONDOMINIUM

CITY OF HALLANDALE
BEACH 514226010170

Access

CITY OF HALLANDALE
BEACH 514226020260

DRAFT



Legend

- ▲ Coastal Range Monuments
- - - ECL
- Access
- Staging
- Beach_Fill_Area
- FDOR Parcels 2018

Data Notes:
This is a sketch of legal descriptions.
For reference purposes only.
This is not a boundary survey.

Department of the Army South Atlantic Division
Jacksonville District, Corps of Engineers

REAL ESTATE

**Broward County Segment 3
Shore Protection Project
Broward County, FL**

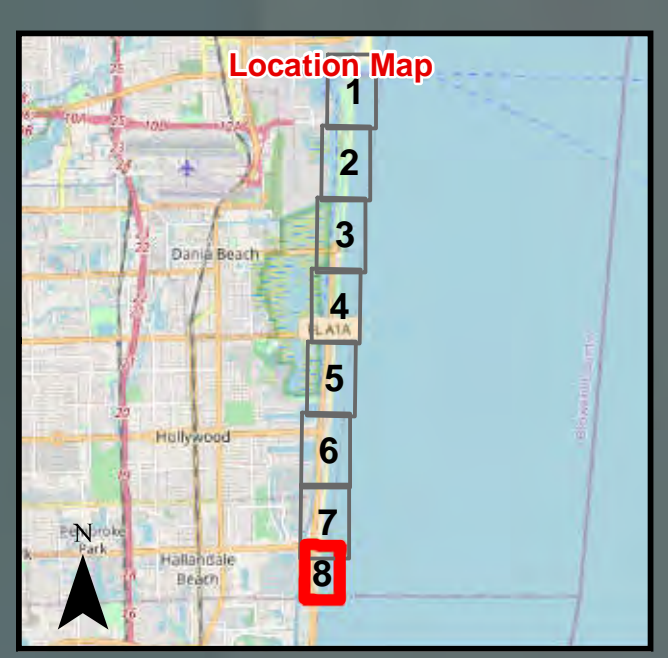
Mapper: B. Price
Reviewer: Draft
Map Date: 6/18/2020

1:2,100
0 70 140 210
Feet

Document Name: BrowardSeg3_2020Draft
Sheet: 7 of 8

IMAGERY:
Main Frame: ESRI World Imagery
Location Maps: ESRI OpenStreetMap
MAP SIZE: 24" X 36"

DRAFT



DRAFT



Legend

- ▲ Coastal Range Monuments
- - - ECL
- Access
- Staging
- Beach_Fill_Area
- FDOR Parcels 2018

Data Notes:
This is a sketch of legal descriptions.
For reference purposes only.
This is not a boundary survey.

Department of the Army South Atlantic Division
Jacksonville District, Corps of Engineers

REAL ESTATE

**Broward County Segment 3
Shore Protection Project
Broward County, FL**

Mapper: B. Price	1:1,550
Reviewer: Draft	0 50 100 150
Map Date: 6/18/2020	Feet

Document Name: BrowardSeg3_2020Draft
Sheet: 8 of 8

IMAGERY:
Main Frame: ESRI World Imagery
Location Map: ESRI OpenStreetMap
MAP SIZE: 24 X 36