


ITEM #49

(Page One is Exhibit A to the Resolution.)

**ADDITIONAL MATERIAL
REGULAR MEETING**

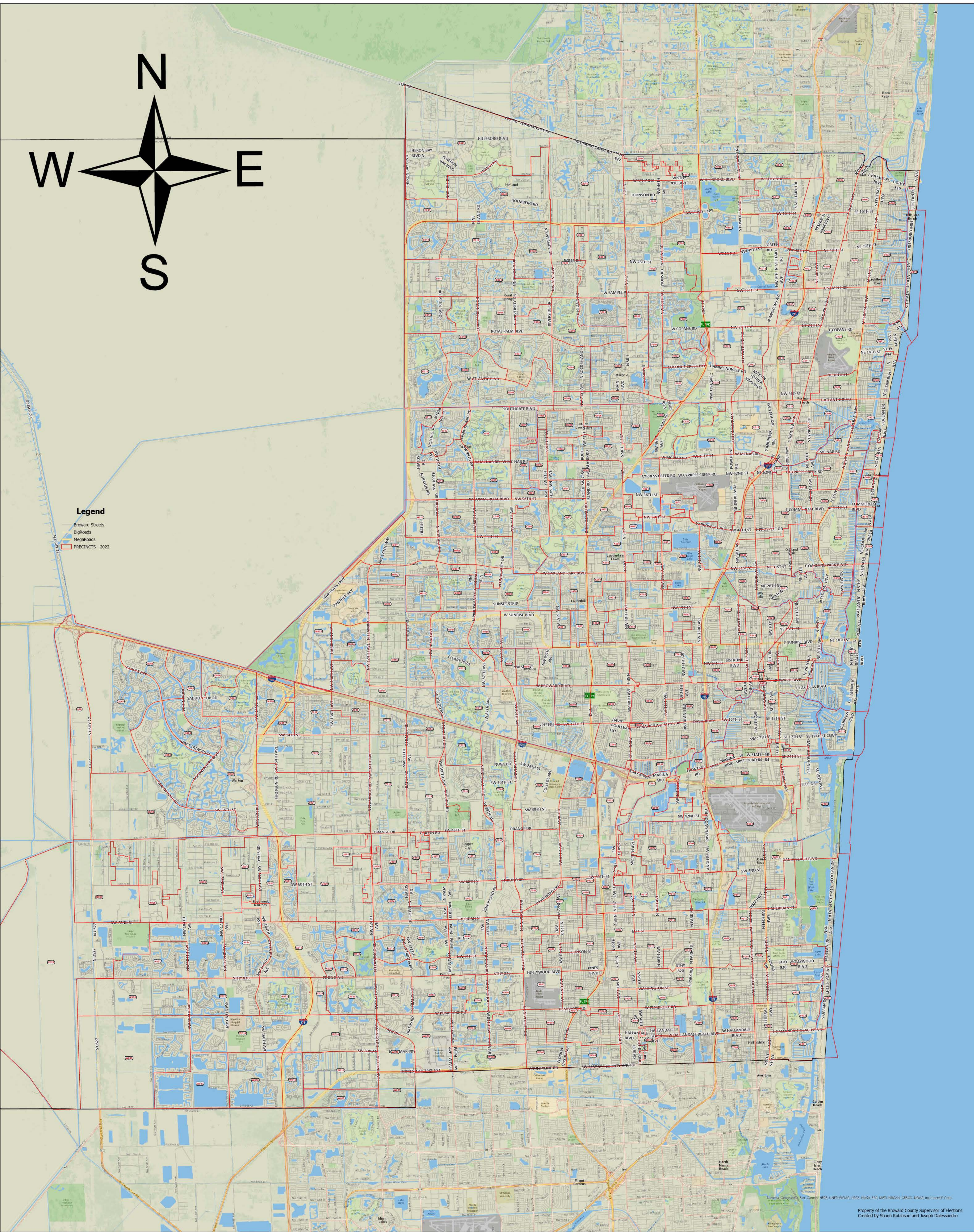
MAY 24, 2022


**SUBMITTED AT THE REQUEST OF
OFFICE OF THE COUNTY ATTORNEY**



Legend

- Broward Streets
- BigRoads
- MegaRoads
- PRECINCTS - 2022





Joe Scott, Supervisor of Elections
115 S. Andrews Ave., Rm. 102
Fort Lauderdale, FL 33301
(954) 357-VOTE www.browardvotes.gov

MEMORANDUM

TO: The Broward County Board of County Commissioners

FROM: Joe Scott, Supervisor of Elections

DATE: May 16, 2022

RE: **2022 Proposed New and Modified Voting Precincts**

Through this memorandum, and pursuant to Section 101.001(1), Florida Statutes, I recommend that the Broward County Board of County Commissioners (“Board”) adopt the attached new voting precinct map. Modifications to Broward County’s voting precincts are necessary to incorporate the changes resulting from the 2020 decennial census in the various local districts, state legislative districts, and congressional districts.

The enclosed proposed voting precincts prepared by Florida International University in collaboration with my Office and the Office of the County Attorney accomplish the following goals: (i) ensuring Broward County voters have adequate access to precincts and polling places during elections; (ii) ensuring precincts are composed of contiguous and compact areas; (iii) utilizing the current decennial United States census block boundaries where practicable; (iv) minimizing split precincts where practicable; and (v) addressing other factors required by applicable law. The new precinct map generally provides for a polling place within 1 mile of any household in Broward County.

Additionally, on April 22, 2022, a lawsuit was filed challenging the congressional district map that Governor DeSantis recently signed into law. On May 12, 2022, a preliminary injunction order was issued preventing the implementation of the congressional district map signed into law, and appellate litigation is ongoing. However, material changes to Broward County’s congressional districts as a result of this litigation are not presently expected. I believe it is in the interest of Broward County’s voters and the integrity of the elections process to adopt the proposed new precinct map at this time. Should litigation or other developments require changes to the precinct map, such changes shall be promptly brought to the Board. A high-resolution version of the new precinct map is accessible using the following link: [2022 Precinct Map](#).

Please let us know if I can be of further assistance with regard to this matter.

/s/ Joe Scott
Attachment

c: Monica Cepero, County Administrator
Bob Melton, County Auditor
Andrew J. Meyers, County Attorney