

# EXHIBIT 1

## RESOLUTION NO. 2020-

1 A RESOLUTION OF THE BOARD OF COUNTY  
2 COMMISSIONERS OF BROWARD COUNTY, FLORIDA,  
3 TRANSMITTING A PROPOSED AMENDMENT TO THE  
4 BROWARD COUNTY COMPREHENSIVE PLAN;  
5 UPDATING THE PRIORITY PLANNING AREAS FOR SEA  
6 LEVEL RISE MAP OF THE NATURAL RESOURCE MAP  
7 SERIES OF THE BROWARD COUNTY COMPREHENSIVE  
8 PLAN

9 WHEREAS, Broward County adopted the Broward County Comprehensive Plan  
10 on April 25, 2017 (the Plan);

11 WHEREAS, the Department of Economic Opportunity has found the Plan in  
12 compliance with the Community Planning Act;

13 WHEREAS, Broward County now wishes to propose an update to the Priority  
14 Planning Areas for Sea Level Rise Map of the Natural Resource Map Series of the  
15 Broward County Comprehensive Plan;

16 WHEREAS, the Planning Council, as the local planning agency for the Broward  
17 County Land Use Plan, held its hearing on October 22, 2020, with due public notice;  
18 and

19 WHEREAS, the Board of County Commissioners held its transmittal public  
20 hearing on December 1, 2020, at 10:00 a.m., having complied with the notice  
21 requirements specified in Section 163.3184(11), Florida Statutes, NOW, THEREFORE,

22 BE IT RESOLVED BY THE BOARD OF COUNTY COMMISSIONERS OF  
23 BROWARD COUNTY:

24 Section 1. The Board of County Commissioners hereby transmits to the  
Department of Economic Opportunity, South Florida Regional Planning Council, South  
Florida Water Management District, Department of Environmental Protection,

1 Department of State, Department of Transportation, Fish and Wildlife Conservation  
2 Commission, Department of Agriculture and Consumer Services, and Department of  
3 Education, as applicable, for review and comment pursuant to Section 163.3184,  
4 Florida Statutes, Amendment PCNRM 20-2, which is an update to the Priority Planning  
5 Areas for the Sea Level Rise Map of the Natural Resource Map Series of the Broward  
6 County Comprehensive Plan.

7 Section 2. The proposed amendment to the Broward County Comprehensive  
8 Plan is attached as Exhibit "A" to this Resolution.

9 Section 3. EFFECTIVE DATE.

10 This Resolution is effective upon adoption.

11

12 ADOPTED this day of , 2020.

13

14

15 Approved as to form and legal sufficiency:  
Andrew J. Meyers, County Attorney

16

17 By /s/ Maite Azcoitia 10/09/2020  
18 Maite Azcoitia (date)  
19 Deputy County Attorney

20

21

22

23

24 MA/gmb  
10/09/20  
PCNRM20-2 Priority Planning Areas for the Sea Level Rise Map.TransReso.doc  
#80041

# EXHIBIT A

**SECTION I**  
**AMENDMENT REPORT**  
**BROWARD COUNTY LAND USE PLAN**  
**PROPOSED AMENDMENT PCNRM 20-2**

**(NATURAL RESOURCE MAP SERIES -  
PRIORITY PLANNING AREAS FOR SEA LEVEL RISE MAP)**

**RECOMMENDATIONS/ACTIONS**

**DATE**

*I. Planning Council Staff Transmittal Recommendation*

*October 13, 2020*

It is recommended that the proposed amendment to the Broward County Natural Resource Map Series – Priority Planning Areas for Sea Level Rise map be approved. **See Map 3.**

As the Planning Council is aware, the Broward County Charter requires at least one Planning Council public hearing and Article 1.2(A) of the *Administrative Rules Document: BrowardNext* outlines the following circumstances in which a second Planning Council public hearing may be recommended or required:

- (1) At its initial public hearing, the Planning Council takes an action to recommend denial of a proposed amendment; or
- (2) At its initial public hearing, the Planning Council takes an action to recommend approval subject to meeting specific criteria or policy prior to a second Planning Council public hearing; or
- (3) At its initial public hearing, the Planning Council votes by a majority of the members present with a minimum of six (6) affirmative votes for a second Planning Council public hearing; or
- (4) If the County Commission requests by a vote of the majority of members present to request a second Planning Council public hearing; or
- (5) If an objection or comment on adverse impacts to important state resources or facilities is issued during the State of Florida Chapter 163 review process; or
- (6) If State of Florida Chapter 163 requires or is modified to require a second local planning agency public hearing.

**If the Planning Council chooses to require a second Planning Council public hearing per Article 1.2(A)(1)(2) or (3), such recommendation must be made as part of its motion.**

*II. Planning Council Transmittal Recommendation*




*October 22, 2020*

Approval per Planning Council staff transmittal recommendation, including not requiring a second Planning Council public hearing. (Vote of the board; Unanimous; 16-0: Blackwelder, Blattner, Breslau, Castillo, DiGiorgio, Fernandez, Gomez, Good, Graham, Hardin, Maxey, Parness, Railey, Rich, Ryan and Stermer.)

# BROWARD COUNTY LAND USE PLAN NATURAL RESOURCE MAP SERIES

MAP 3

### LEGEND

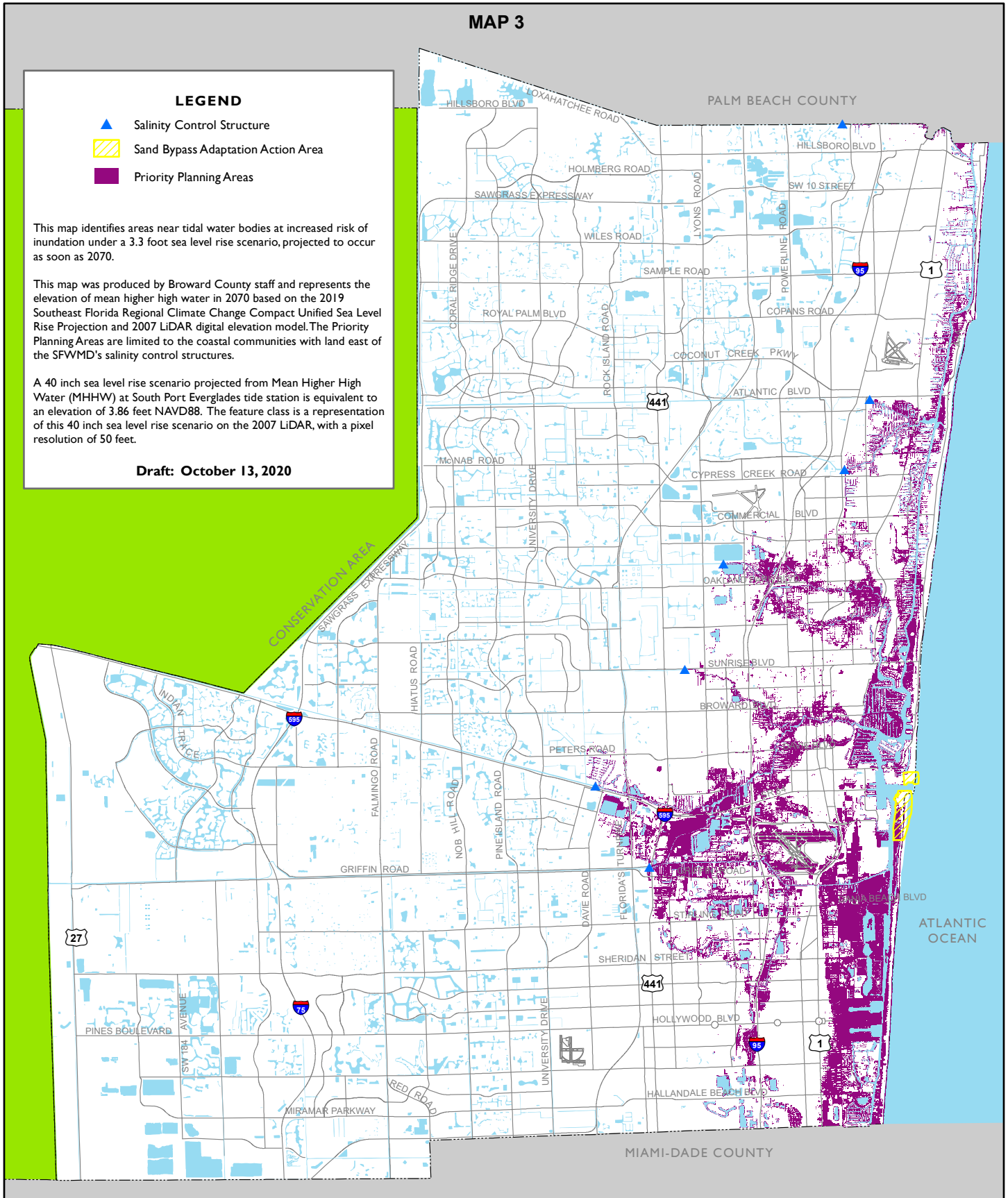
-  Salinity Control Structure
-  Sand Bypass Adaptation Action Area
-  Priority Planning Areas

This map identifies areas near tidal water bodies at increased risk of inundation under a 3.3 foot sea level rise scenario, projected to occur as soon as 2070.

This map was produced by Broward County staff and represents the elevation of mean higher high water in 2070 based on the 2019 Southeast Florida Regional Climate Change Compact Unified Sea Level Rise Projection and 2007 LiDAR digital elevation model. The Priority Planning Areas are limited to the coastal communities with land east of the SFWMD's salinity control structures.

A 40 inch sea level rise scenario projected from Mean Higher High Water (MHHW) at South Port Everglades tide station is equivalent to an elevation of 3.86 feet NAVD88. The feature class is a representation of this 40 inch sea level rise scenario on the 2007 LiDAR, with a pixel resolution of 50 feet.

Draft: October 13, 2020



### SOURCES

Broward County Environmental Planning and Community Resilience Division, Broward County Planning Council

This is a generalized map. This map should not be used to determine parcel boundaries or limits of depicted items. Please contact the Broward County Planning Council office at 954.357.6695 regarding questions pertaining to parcel boundaries or limits.

