



Resilient Environment Department
URBAN PLANNING DIVISION
1 N. University Drive, Box 102 · Plantation, FL 33324
T: 954-357-6666 F: 954-357-6521
Broward.org/Planning

Review and Approval of Vacation Petition Application

Review

Date: 11/7/2022

To: County Attorney's Office **Attention:** Maite Azcoitia, Office of County Attorney

From: Planning and Development Management Division

Subject: Vacation Petition No.: 2022-V-13

Petitioner(s): Sentosa Pompano LLC

Agent for Petitioner(s): Pulice Land Surveyors, Inc.

Type: Vacating Plats, or any Portion Thereof (BCCO 5-205)
 Abandoning Streets, Alleyways, Roads or Other Places Used for Travel (BCAC 27.68)
 Releasing Public Easements and Private Platted Easements or Interests (BCAC 27.69)

Project: Easement Right-of-Way Other

Pursuant to Florida Statute Chapter 177.101 and the above sections of the Broward County Administrative Code and Code of Ordinances, the following determined that the requested vacation petition would not affect the ownership or right of convenient access of persons owning other parts of the subdivision:

Designated Review Agencies and Organizations Date: _____

Required Documentation

- Vacation Petition Application Date Accepted: 11/07/2022
- File Fee (made payable to **Broward County Board of County Commissioners** and deposited)
- Petitioner Notice of Intent Dates Published: 09/09/2022 and 09/16/2022
- Certificate of Real Estate Taxes Paid [Revenue Collection Division] Date: 06/06/2022
- Property Location Municipality of Pompano Beach Municipal Service District
- Certified Copy of Municipal Resolution No: 2022-48 Date(s): 06/14/2022
- Sketch and Legal Description by: John F. Pulice, Surveyor No. 2691
- Location Map (Created by County Surveyor)
- Aerial Photograph and Section Map (No longer provided; advise if needed for review)
- Plat, if applicable Certified Copy
- Written Consent of All Abutting Owners in Plat, if applicable
- Certificate or Opinion of Title by: Eric G. Fisher, Esq. Bar No. 0105897 Date: 08/30/2022
- Documentation of all reviewers responding "no objection/no comment"
- Waivers of Objection by Utility Companies
- Draft Resolution to Set Public Hearing
- Draft Resolution of Adopted Vacation

Approval

Approved subject to the Office of the County Attorney's receipt, review, and approval of a Title Certificate dated within 45 days prior to the Public Hearing.

Reviewed and Approved as to Form by: Jennifer D. Brown Digitally signed by Jennifer D. Brown
Date: 2023.03.15 00:54:54 -04'00'

Print Name: _____ Date: _____



Resilient Environment Department
URBAN PLANNING DIVISION

1 N. University Drive, Box 102A · Plantation, FL 33324 · T: 954-357-6634 · F: 954-357-6521 · Broward.org/Planning

Application Number n/a

Development and Environmental Review Online Application

Project Information			
Plat/Site Plan Name Cresthaven No 8			
Plat/Site Number n/a		Plat Book - Page (if recorded) 44/8	
Owner/Applicant/Petitioner Name Sentosa Pompano LLC			
Address One Town Center Road, Ste 600		City Boca Raton	State FL
Phone 561-961-1000		Email mkaplan@thomaseg.com	
Agent for Owner/Applicant/Petitioner Pulice Land Surveyors, Inc.		Contact Person Jane Storms	
Address 5381 Nob Hill Road		City Sunrise	State FL
Phone 954-572-1777		Email Jane@pulicelandsurveyors.com	
Folio(s) 4842-24-18-0010			
Location <div style="display: flex; justify-content: space-between; align-items: flex-start;"> <div style="text-align: center;"> <p>North side</p> <p><small>north side/corner north</small></p> </div> <div style="text-align: center;"> <p>side of</p> <p><small>street name</small></p> </div> <div style="text-align: center;"> <p>NE 31 Court</p> <p><small>street name</small></p> </div> <div style="text-align: center;"> <p>at/between/and</p> <p><small>street name / side/corner</small></p> </div> <div style="text-align: center;"> <p>N. Federal HWY</p> <p><small>street name</small></p> </div> <div style="text-align: center;"> <p>and/of</p> <p><small>street name</small></p> </div> </div>			

Type of Application (this form required for all applications)

Please check all that apply (use attached **Instructions** for this form).

- Plat (fill out/PRINT **Questionnaire Form, Plat Checklist**)
- Site Plan (fill out/PRINT **Questionnaire Form, Site Plan Checklist**)
- Note Amendment (fill out/PRINT **Questionnaire Form, Note Amendment Checklist**)
- Vacation (fill out/PRINT **Vacation Continuation Form, Vacation Checklist**, use **Vacation Instructions**)
 - Vacating Plats, or any Portion Thereof (**BCCO 5-205**)
 - Abandoning Streets, Alleyways, Roads or Other Places Used for Travel (**BCAC 27.29**)
 - Releasing Public Easements and Private Platted Easements or Interests (**BCAC 27.30**)
- Vacation (**Notary Continuation Form Affidavit** required, fill out **Business Notary** if needed)

Application Status			
Has this project been previously submitted?	<input checked="" type="checkbox"/> Yes	<input type="checkbox"/> No	<input type="checkbox"/> Don't Know
This is a resubmittal of:	<input checked="" type="checkbox"/> Entire Project	<input type="checkbox"/> Portion of Project	<input type="checkbox"/> N/A
What was the project number assigned by the Urban Planning Division?	Project Number n/a	<input type="checkbox"/> N/A	<input type="checkbox"/> Don't Know
Project Name Cresthaven No 8		<input type="checkbox"/> N/A	<input type="checkbox"/> Don't Know
Are the boundaries of the project exactly the same as the previously submitted project?	<input checked="" type="checkbox"/> Yes	<input type="checkbox"/> No	<input type="checkbox"/> Don't Know
Has the flexibility been allocated or is flexibility proposed to be allocated under the County Land Use Plan?	<input type="checkbox"/> Yes	<input checked="" type="checkbox"/> No	<input type="checkbox"/> Don't Know
If yes, consult Policy 13.01.10 of the Land Use Plan. A compatibility determination may be required.			

Replat Status	
Is this plat a replat of a plat approved and/or recorded after March 20, 1979?	<input type="checkbox"/> Yes <input checked="" type="checkbox"/> No <input type="checkbox"/> Don't Know
If YES, please answer the following questions.	
Project Name of underlying approved and/or recorded plat	Project Number
Is the underlying plat all or partially residential?	<input type="checkbox"/> Yes <input type="checkbox"/> No <input type="checkbox"/> Don't Know
If YES, please answer the following questions.	
Number and type of units approved in the underlying plat	
Number and type of units proposed to be deleted by this replat.	
Difference between the total number of units being deleted from the underlying plat and the number of units proposed in this replat	

School Concurrency (Residential Plats, Replats and Site Plan Submissions)	
Does this application contain any residential units? (If "No," skip the remaining questions.)	<input type="checkbox"/> Yes <input type="checkbox"/> No
If the application is a replat, is the type, number, or bedroom restriction of the residential units changing?	<input type="checkbox"/> Yes <input type="checkbox"/> No
If the application is a replat, are there any new or additional residential units being added to the replat's note restriction?	<input type="checkbox"/> Yes <input type="checkbox"/> No
Is this application subject to an approved Declaration of Restrictive Covenants or Tri-Party Agreement entered into with the Broward County School Board?	<input type="checkbox"/> Yes <input type="checkbox"/> No
<u>If the answer is "Yes" to any of the questions above</u>	
RESIDENTIAL APPLICATIONS ONLY: Provide a receipt from the School Board documenting that a Public School Impact Application (PSIA) and fee have been accepted by the School Board for residential projects subject to school concurrency, exempt from school concurrency (exemptions include projects that generate less than one student, age restricted communities, and projects contained within Developments of Regional Impact), or subject to an approved Declaration of Restrictive Covenant or Tri-Party Agreement.	

Land Use and Zoning	
EXISTING	PROPOSED
Land Use Plan Designation(s) Commerce	Land Use Plan Designation(s) same
Zoning District(s) General Business	Zoning District(s) same

Existing Land Use

A credit against impact fees may be given for the site's current or previous use. **No credit will be granted for any demolition occurring more than three (3) years of Environmental Review of construction plans.** To receive a credit, complete the following table. **Note:** If buildings have been demolished, which are not shown on the survey required with this application, attach an additional "as built" survey dated within three (3) years of this application. Other evidence may be accepted if it clearly documents the use, gross square footage and/or number and type of dwelling units, and date of demolition.

Are there any existing structures on the site? Yes No

Land Use	Gross Building sq. ft.* or Dwelling Units	Date Last Occupied	EXISTING STRUCTURE(S)		
			Remain the Same?	Change Use?	Has been or will be Demolished?
			YES NO	YES NO	HAS WILL NO
			YES NO	YES NO	HAS WILL NO
			YES NO	YES NO	HAS WILL NO

*Gross non-residential square footage includes permanent canopies and overhangs for gas stations, drive-thru facilities, and overhangs designed for outdoor tables at a restaurant. A building is defined by the definition in the Land Development Code.

Proposed Use

RESIDENTIAL USES		NON-RESIDENTIAL USES	
Land Use	Number of Units/Rooms	Land Use	Net Acreage or Gross Floor Area
residential	285	commercial	3,712 SF

NOTARY PUBLIC: Owner/Agent Certification

This is to certify that I am the owner/agent of the property described in this application and that all information supplied herein is true and correct to the best of my knowledge. By signing this application, owner/agent specifically agrees to allow access to described property at reasonable times by County personnel for the purpose of verification of information provided by owner/agent.

John Jones _____ Date 9/16/22
Owner/Agent Signature


NOTARY PUBLIC

**STATE OF FLORIDA
COUNTY OF BROWARD**

The foregoing instrument was acknowledged before me by means of physical presence | online notarization, this 6 day of September, 2022, who is personally known to me | has produced _____ as identification.

Marilyn Waters
Name of Notary Typed, Printed or Stamped

Marilyn Waters
Signature of Notary Public – State of Florida



Notary Seal (or Title or Rank)

Serial Number (if applicable)

For Office Use Only

Application Type
Vacation Application.

Application Date <u>11/4/22</u>	Acceptance Date <u>11/7/22</u>	Fee <u>\$ 1200.00</u>
Comments Due <u>N/A</u>	Report Due <u>N/A</u>	CC Meeting Date
Adjacent City or Cities <u>N/A</u>		
<input checked="" type="checkbox"/> Plats <input checked="" type="checkbox"/> Surveys <input type="checkbox"/> Site Plans <input type="checkbox"/> Landscaping Plans <input type="checkbox"/> Lighting Plans <input checked="" type="checkbox"/> City Letter <input type="checkbox"/> Agreements		
<input type="checkbox"/> Other: <u>Signed & sealed sketches</u>		
Distribute To <input checked="" type="checkbox"/> Full Review <input type="checkbox"/> Planning Council <input type="checkbox"/> School Board <input type="checkbox"/> Land Use & Permitting <input type="checkbox"/> Health Department <input type="checkbox"/> Zoning Code Services (BMSD only) <input type="checkbox"/> Administrative Review		
<input type="checkbox"/> Other:		
Received By <u>Diego Peralta</u>		



Application Number _____

AFFIDAVIT TO AUTHORIZE PETITIONER'S AGENT

I/We, Sentosa Pompano LLC, the property owner(s) ("Affiant") of the property to be vacated in the subject of the Application, being duly sworn, depose(s) and say(s):

- 1. That I/we am/are the owner(s) and record title holder(s) of the lands that are to be vacated and abandoned.

My/our folio number(s) is/are as follows:

4842-24-18-0010

- 2. That I/we do hereby appoint the following Agent to act on my/our behalf in the processing of the subject of the Application to the Broward County Board of County Commissioners.

Name: Pulice Land Surveyors, Inc.
Address: 5381 Nob Hill Road
City, State, Zip: Sunrise, FL, 33351
Telephone: 954-572-1777
Contact Person: Jane Storms

Sentosa Pompano LLC

Name of Owner/Petitioner

Date

2/22/23

Signature of Owner/Petitioner (requires notarization)

I, Jane Storms, Pulice Land Surveyors, Inc., hereby accept the appointment as Agent to the above listed owner/petitioner.

Jane Storms

Name of Agent

Date

2/22/23

Signature of Agent

NOTARY PUBLIC

**STATE OF FLORIDA
COUNTY OF BROWARD**

The foregoing instrument was acknowledged before me by the Affiant by means of


physical presence | online notarization, this 2/22 day of Wednesday, 2023,

by Steven Dougherty, of Joe DiCristina, on behalf of Sentosa Pompano LLC.

He/she is personally known to me | has produced _____ as identification.


Name of Notary Typed, Printed or Stamped

Signature of Notary Public - State of Florida



Notary Seal (or Title or Rank)

Serial Number (if applicable)



Application Number n/a

AFFIDAVIT TO AUTHORIZE PETITIONER'S AGENT

I/We, Sentosa Pompano LLC, the property owner(s) ("Affiant") of the property to be vacated in the subject of the Application, being duly sworn, depose(s) and say(s):

- 1. That I/we am/are the owner(s) and record title holder(s) of the lands that are to be vacated and abandoned.

My/our folio number(s) is/are as follows:

4842-24-18-0010

- 2. That I/we do hereby appoint the following Agent to act on my/our behalf in the processing of the subject of the Application to the Broward County Board of County Commissioners.

Name: Pullice Land Surveyors, Inc.
Address: 5381 Nob Hill Road
City, State, Zip: Sunrise, FL, 33351
Telephone: 954-572-1777
Contact Person: Jane Storms

Sentosa Pompano LLC
Name of Owner/Petitioner

6/21/2022
Date

[Signature]
Signature of Owner/Petitioner (requires notarization)

I, Jane Storms, Pullice Land Surveyors, Inc., hereby accept the appointment as Agent to the above listed owner/petitioner.

Jane Storms
Name of Agent

9/16/22
Date

[Signature]
Signature of Agent

NOTARY PUBLIC

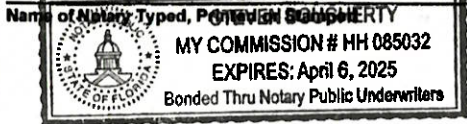
STATE OF FLORIDA
COUNTY OF BROWARD — PAWM BEACH

The foregoing instrument was acknowledged before me by the Affiant by means of

physical presence | online notarization, this 21st day of JUNE, 2022

by CORA DIFIORE of SENTOSA POMPANO, LLC, on behalf of OWNER

He/she is personally known to me | has produced _____ as identification.



[Signature]
Signature of Notary Public - State of Florida

Notary Seal (or Title or Rank)

Serial Number (if applicable)



Application Number n/a

NOTARY PUBLIC: Business/Government Entity Certification

This is to certify that I am the authorized acting agent of the business/government entity that is the owner/agent of the property described in this application and that all information supplied herein is true and correct to the best of my knowledge. By signing this application, owner/agent specifically agrees to allow access to described property at reasonable times by County personnel for the purpose of verification of information provided by authorized acting agent of the business/government entity.

[Signature]
Agent Signature for Business/Government Entity

9/16/22
Date

NOTARY PUBLIC

**STATE OF FLORIDA
COUNTY OF BROWARD**

The foregoing instrument was acknowledged before me by means of physical presence | online notarization, this 6 day of sept, 20 22, by Jane Storms the agent, on behalf of Sentosa Pompano LLC, a Florida limited liability company

He/she is personally known to me | has produced _____ as identification.

Marilyn Waters
Name of Notary Typed, Printed or Stamped

[Signature]
Signature of Notary Public - State of Florida



Notary Seal (or Title or Rank)

Serial Number (if applicable)



PULICE LAND SURVEYORS, INC.

5381 NOB HILL RD.
SUNRISE, FL 33351
Phone: (954) 572-1777 Fax: (954) 572-1778
surveys@pulicelandsurveyors.com



September 7, 2022

Ms. Josie P. Sesodia, AICP, Director
Resilient Environment Department
Urban Planning Division
One North University Dr., Box 102-A
Plantation, Florida 33324

**RE: "CRESTHAVEN NO. 8" (44/8), 3207 N. FEDERAL HIGHWAY
POMPAÑO BEACH, FLORIDA – EASEMENT VACATION**

Dear Ms. Sesodia,

We represent 1307 South Wabash, LLC. on the above-referenced project. The property is located at 3207 N. Federal Highway in Pompano Beach, AKA Folio 4842-24-18-010 as recorded in the Public Records as "CRESTHAVEN NO. 8" (Plat Book 44/Page 8). We are asking to vacate a portion of a 6-foot utility easement lying within Parcel A, Lots 4, 5, 6, 7, 8, 9, 10, 11, 12, and 13 of Block 10 of the Cresthaven No. 8 Plat as recorded in Plat Book 44, Page 8 of the Public Records of Broward County, Florida as it is no longer in line with the current site plan. There are already plans to relocate the fire hydrant as well as create a 20' drainage easement to cover the existing pipe. The platted utility easement is obsolete and its vacation will not adversely affect any utility company as evidenced by the Letters of No Objection from all parties.

Sincerely,
PULICE LAND SURVEYORS, INC.

Rachel Ross

Rachel Ross
Platting Assistant

Encl.