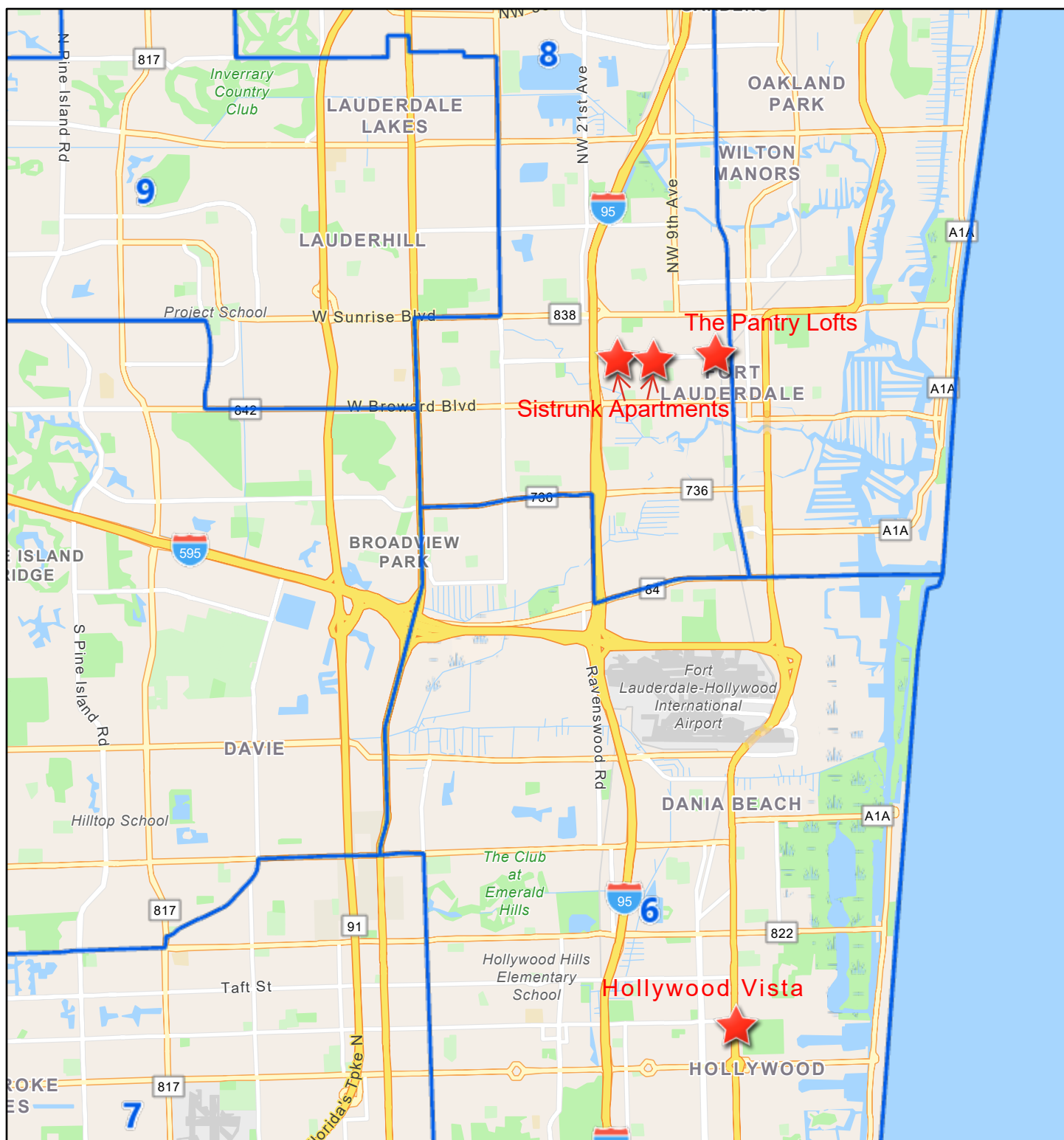





HOME-ARP Funding Project General Location Map



5/7/2025, 12:23:43 PM

-  Commission Districts
-  Project Location



1:115,102

Sources: Esri, TomTom, Garmin, FAO, NOAA, USGS, © OpenStreetMap contributors, and the GIS User Community, BCGIS