

# LOCATION MAP

Exhibit 4  
Page 1 of 1




PROJECT: 2020-V-15  
PETITIONER: CORAL SPRINGS DEVELOPMENT, LLC  
TO: BROWARD COUNTY  
MUNICIPALITY: CORAL SPRINGS  
COMMISSION DISTRICT: 3

SECTION 07, TOWNSHIP 48 SOUTH, RANGE 41 EAST



EXACT AREAS TO BE VACATED ARE SHOWN IN EXHIBIT A.

## LEGEND

-  UTILITY EASEMENTS
-  RIGHTS-OF-WAYS
-  ROADWAY EASEMENTS

SHEET 1 OF 1

Scale: Not To Scale	Drawn by: JAT	Date: 1-12-21	Checked by: CAD	Date: 2-09-21	File Location: E:\RW\Location Maps\Deeds and Easements\2020-V-15.dwg
------------------------	------------------	------------------	--------------------	------------------	---

BROWARD COUNTY HIGHWAY CONSTRUCTION & ENGINEERING DIVISION