

RESOLUTION NO.

1 A RESOLUTION OF THE BOARD OF COUNTY COMMISSIONERS OF BROWARD
2 COUNTY, FLORIDA, DESIGNATING THE AREAS OF OPERATION FOR WHICH
3 BROWARD COUNTY WATER AND WASTEWATER SERVICES PROVIDES
4 EXCLUSIVE WATER OR SEWER SERVICE; AND PROVIDING FOR SEVERABILITY
5 AND AN EFFECTIVE DATE.

6
7 WHEREAS, Broward County, through its Water and Wastewater Services,
8 provides drinking water and sewer service throughout various incorporated and
9 unincorporated areas of the county;

10 WHEREAS, in 1963 the Florida Legislature adopted Chapter 63-1181, Laws of
11 Florida, entitled the "Broward County Water and Sewer Act" ("Special Act");

12 WHEREAS, in addition to other specifically conferred powers, the Special Act
13 authorizes the Broward County Board of County Commissioners ("Board") to designate,
14 by resolution, one or more areas of operation within the county that are to be served by
15 a water system, a sewer system, or a combined water and sewer system;

16 WHEREAS, the Special Act further authorizes the Board to exercise exclusive
17 jurisdiction, control, and supervision over any water system, sewer system, or combined
18 water and sewer system that is owned, operated, and maintained by Broward County, as
19 well as to require and enforce the use of such facilities;

20 WHEREAS, the Special Act further authorizes the Board to exclude other utilities
21 from constructing water or sewer facilities within Broward County's areas of operation by
22 withholding the Board's consent to such facilities; and

23 WHEREAS, the Board desires to designate, pursuant to the Special Act, the areas
24 of operation for which Broward County is the exclusive provider of a water system, a
25 sewer system, or a combined water and sewer system, NOW, THEREFORE,

26 BE IT RESOLVED BY THE BOARD OF COUNTY COMMISSIONERS OF
27 BROWARD COUNTY, FLORIDA:

28 Section 1. Broward County Water and Wastewater Services ("WWS") has been
29 and shall continue to be the exclusive provider of retail water service in the areas of
30 operation (collectively, "Retail Water Service Districts") illustrated on Exhibit A, attached
31 hereto and incorporated herein, and described as follows:

32 **District 1A**, with geographic boundaries as follows:

33 Cypress Creek Canal on the north; North Dixie Highway on the east; Northwest
34 45th Street, West Cypress Creek Road, and Northwest 65th Street on the south; the CSX
35 Railroad (also known as the Seaboard Coastline Railroad), Powerline Road, and
36 Northwest 21st Avenue on the west; and

37 West McNab Road and West Prospect Road on the north; North State Road 7,
38 Northwest 31st Avenue, Northwest 29th Avenue, Northwest 25th Avenue, Kentucky
39 Avenue, and Indiana Avenue on the east; Jackson Boulevard, Northwest 29th Street,
40 Northwest 23rd Court, and Northwest 59th Street on the south; and Rock Island Road,
41 Florida's Turnpike, North State Road 7, and South State Road 7 on the west; and

42 Peters Road and Davie Boulevard on the north; South State Road 7 on the east;
43 Interstate 595 on the south, and Florida's Turnpike on the west.

44 **District 2A**, with geographic boundaries as follows:

45 Hillsboro Boulevard, Southwest 15th Street, and Northeast 54th Street on the
46 north; Florida Intracoastal Waterway on the east; Cap Knight Bayou, Heron Waterway,
47 Northeast 25th Street, Copans Road, Northeast 21st Street, and Northwest 16th Street
48 on the south; and Florida's Turnpike on the west; and

49 Hillsboro Canal on the north; Northwest 48th Avenue on the east; Northwest 76th
50 Place on the south; and North State Road 7 on the west.

51 **District 3A**, with geographic boundaries as follows:

52 Interstate 595, South River Canal, and South Fork New River on the north;
53 Interstate 95, East Perimeter Road, and the CSX Railroad (also known as the Seaboard
54 Coastline Railroad) on the east; Stirling Road on the south; and South State Road 7 and
55 Southwest 48th Street on the west, less the area encompassed by the following:

56 Interstate 595, Southwest 36th Street, and Griffin Road on the north; Southwest
57 30th Avenue, Southwest 25th Avenue, Southwest 27th Way, Dania Cut-Off Canal,
58 Southwest 32nd Way, Southwest 32nd Avenue, and Oaktree Avenue on the east;
59 Southwest 40th Place, Dania Cut-Off Canal, Laurel Oak Street, Stirling Road, Southwest
60 53rd Court, and Southwest 49th Court on the south; and Florida Power and Light Canal,
61 Dania Cut-Off Canal, Southwest 40th Avenue, Southwest 38th Way, and Oakview
62 Terrace on the west.

63 **District 3BC**, with geographic boundaries as follows:

64 Hollywood Boulevard, Southwest 9th Street, and Pembroke Road on the north;
65 South State Road 7 and Interstate 95 on the east; Countyline Road, Southwest 25th
66 Street, and Pembroke Road on the south; and South University Drive and South State
67 Road 7 on the west.

68 Section 2. WWS has been and shall continue to be the exclusive provider of
69 sewer service in the areas of operation (collectively, "Wastewater Service Districts")
70 illustrated on Exhibit B, attached hereto and incorporated herein, and described as
71 follows:

72 **District 1**, with geographic boundaries as follows:

73 Cypress Creek Canal on the north; North Dixie Highway on the east; Northwest
74 45th Street, West Cypress Creek Road, and Northwest 65th Street on the south; the CSX
75 Railroad (also known as the Seaboard Coastline Railroad), Powerline Road, and
76 Northwest 21st Avenue on the west; and

77 West Prospect Road on the north; Northwest 10th Avenue on the east; Northwest
78 41st Street on the south; and Northwest 16th Avenue on the west; and

79 West McNab Road and West Prospect Road on the north; North State Road 7,
80 Northwest 31st Avenue, Northwest 29th Avenue, and Northwest 25th Avenue on the east;
81 Jackson Boulevard, Northwest 29th Street, Northwest 23rd Court, and Northwest 59th
82 Street on the south; and Rock Island Road, Florida's Turnpike, North State Road 7, and
83 South State Road 7 on the west; and

84 Southwest 14th Street on the north, Southwest 31st Avenue on the east, Riverland
85 Road on the south; and Southwest 35th Avenue on the west; and

86 Peters Road on the north; South State Road 7 on the east; Interstate 595 on the
87 south; and Florida's Turnpike on the west.

88 **District 2**, with geographic boundaries as follows:

89 Hillsboro Boulevard, Southwest 15th Street, Northeast 54th Street, and Southeast
90 10th Street on the north; Atlantic Ocean on the east; Hillsboro Inlet, Northeast 24th Street,
91 Copans Road, and Northwest 16th Street on the south; and Florida's Turnpike on the
92 west; and

93 Hillsboro Canal on the north; Northwest 48th Avenue and Northwest 74th Place at
94 the Access Road on the east; Northwest 73rd Street and Northwest 76th Place on the
95 south; and North State Road 7 and Northwest 51st Terrace on the west.

96 **District 3A**, with geographic boundaries as follows:

97 Interstate 595, South River Canal, and South Fork New River on the north;
98 Interstate 95, East Perimeter Road, and the CSX Railroad (also known as the Seaboard
99 Coastline Railroad) on the east; Stirling Road on the south; and South State Road 7 and
100 Southwest 48th Street on the west, less the area encompassed by the following:

101 Interstate 595, Southwest 36th Street, and Griffin Road on the north; Southwest
102 30th Avenue, Southwest 25th Avenue, Southwest 27th Way, Dania Cut-Off Canal,
103 Southwest 32nd Way, Southwest 32nd Avenue, and Oaktree Avenue on the east;
104 Southwest 40th Place, Dania Cut-Off Canal, Laurel Oak Street, Stirling Road, Southwest
105 53rd Court, and Southwest 49th Court on the south; and Florida Power and Light Canal,
106 Dania Cut-Off Canal, Southwest 40th Avenue, Southwest 38th Way, and Oakview
107 Terrace on the west.

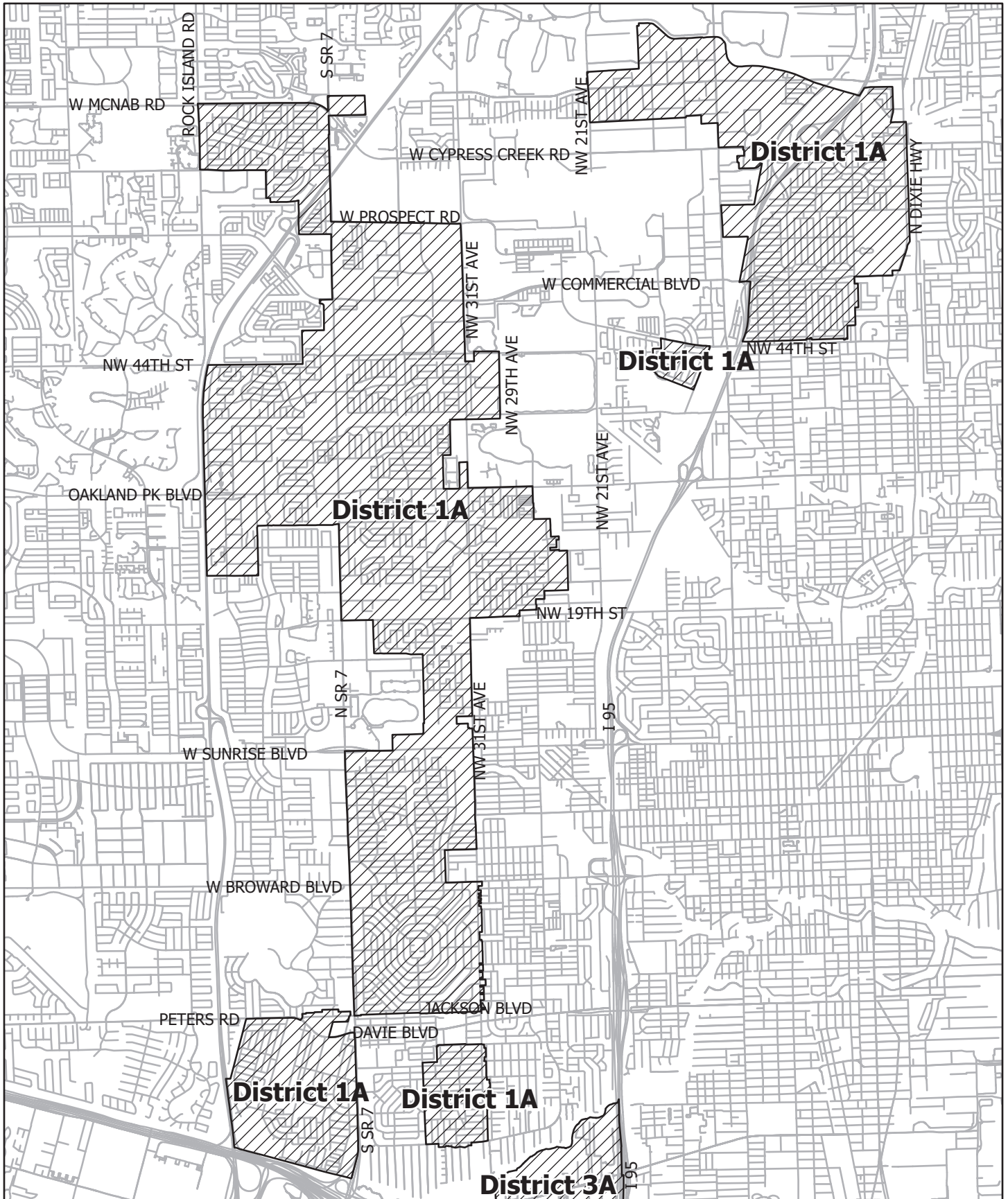
108 **District 3BC**, with geographic boundaries as follows:



109 Southwest 30th Street on the north; Southwest 32nd Avenue on the east;
110 Northeast 215th Street on the south; and Southwest 48th Avenue on the west; and
111 Pembroke Road on the north; Southwest 40th Avenue, Southwest 38th Avenue,
112 Southwest 51st Terrace, Southwest 56th Avenue, and Southwest 54th Avenue on the
113 east; Hallandale Beach Boulevard, Southwest 25th Street, and Countyline Road on the
114 south; and South State Road 7 on the west; and
115 Pines Boulevard, Hollywood Boulevard, Southwest 9th Street, and Washington
116 Street on the north; South 62nd Avenue and South State Road 7 on the east; Pembroke
117 Road on the south; and South University Drive on the west.

118 Section 3. Severability.

119 If any portion of this Resolution is determined by any court to be invalid, the invalid
120 portion will be stricken, and such striking will not affect the validity of the remainder of this
121 Resolution. If any court determines that this Resolution, in whole or in part, cannot be
122 legally applied to any individual, group, entity, property, or circumstance, such
123 determination will not affect the applicability of this Resolution to any other individual,
124 group, entity, property, or circumstance.

EXHIBIT A



 Wastewater Service District
 Roadway


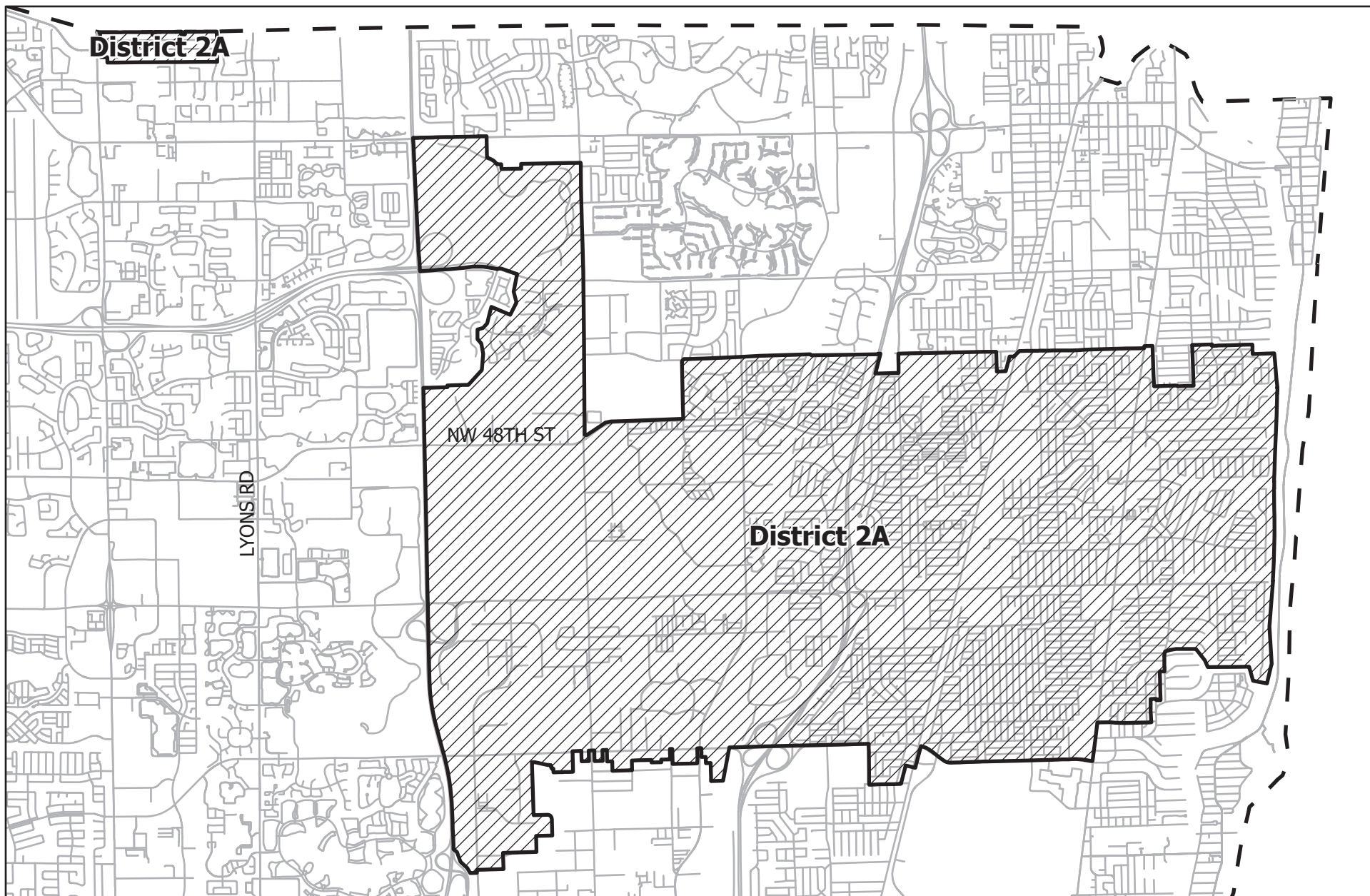
 Broward County Boundary



EXHIBIT A



 Retail Water Service District


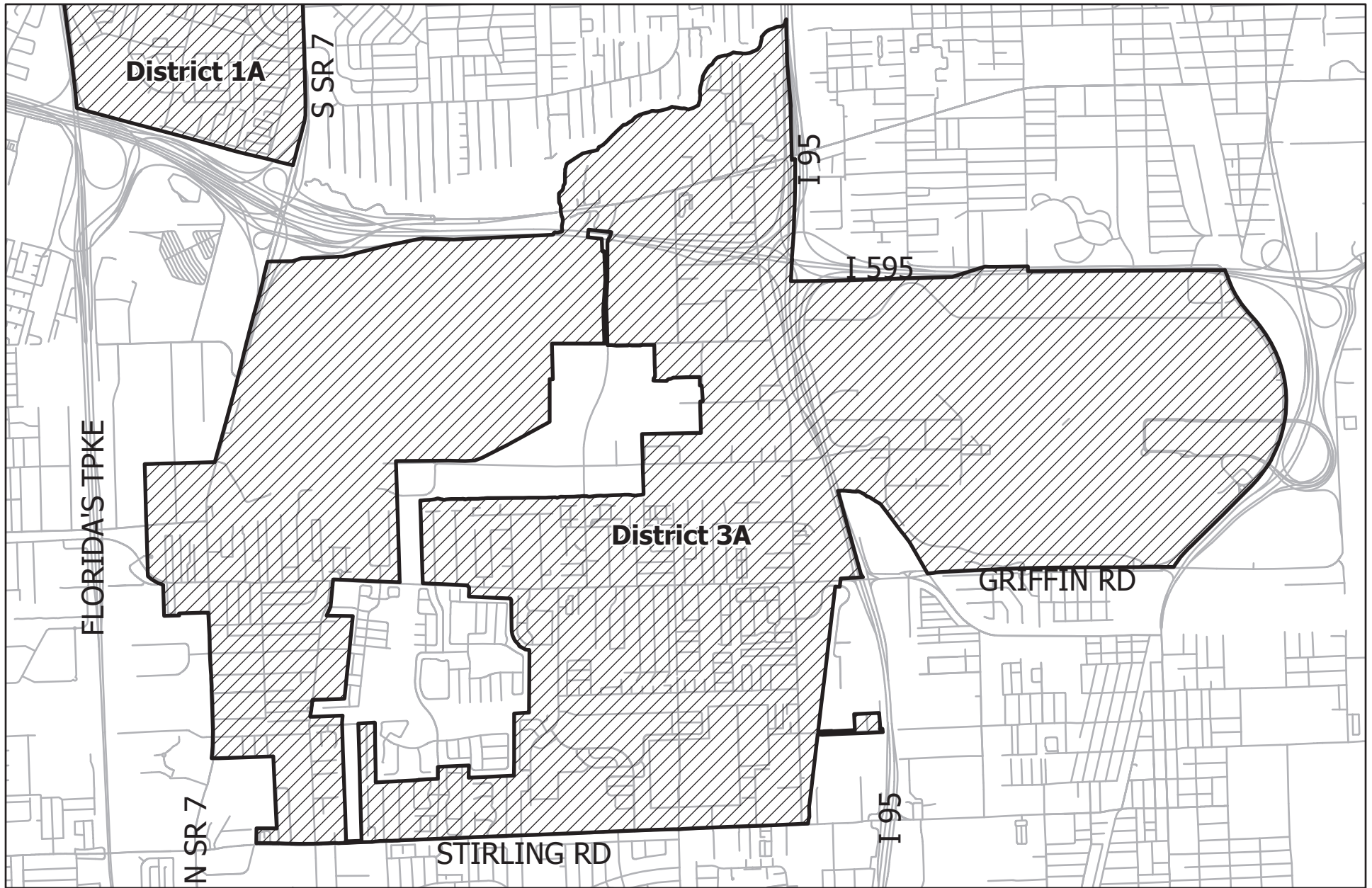



 Broward County Boundary



EXHIBIT A



-  Retail Water Service District
-  Broward County Boundary
-  Roadway


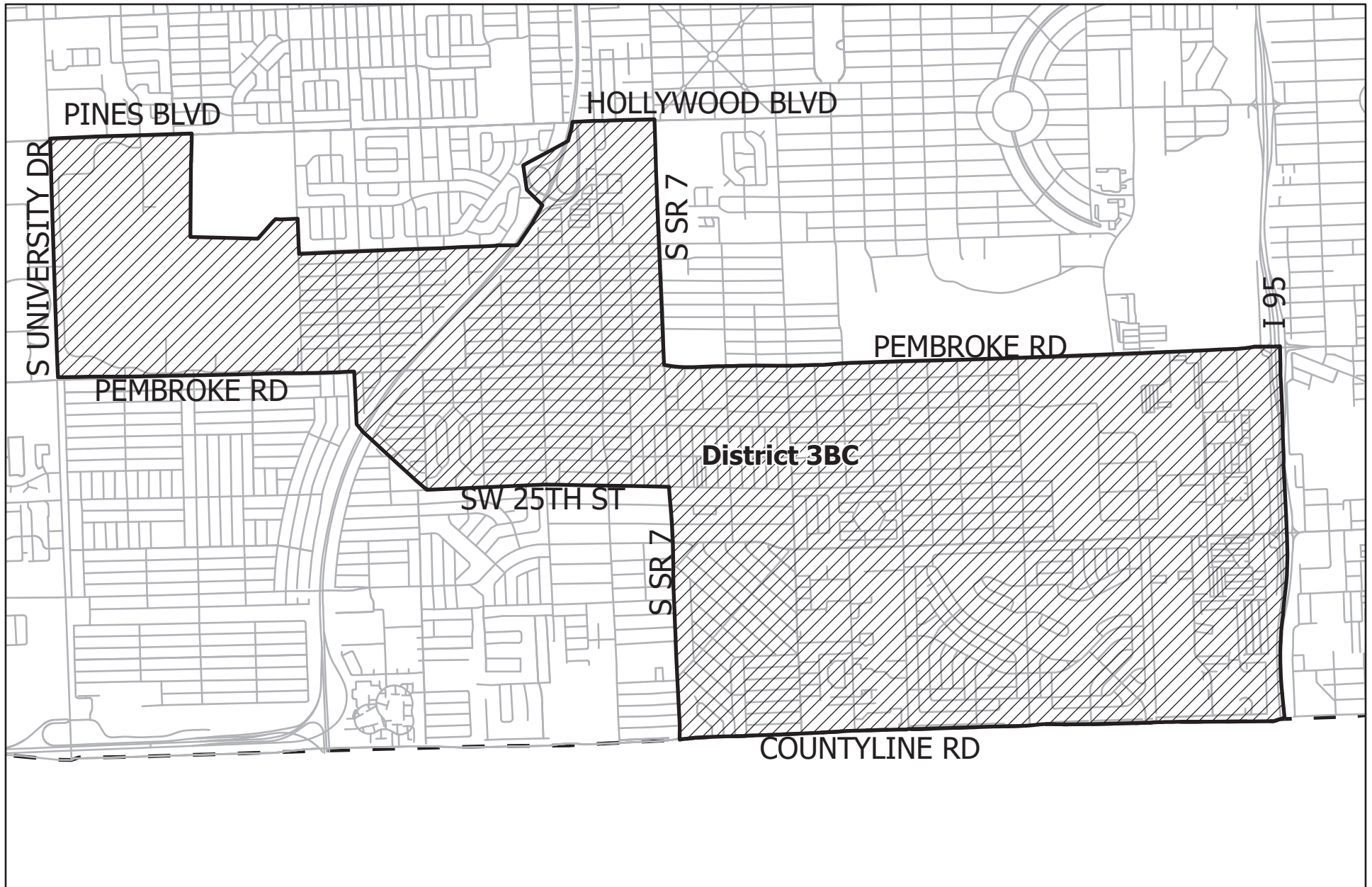



EXHIBIT A



 Retail Water Service District

 Broward County Boundary


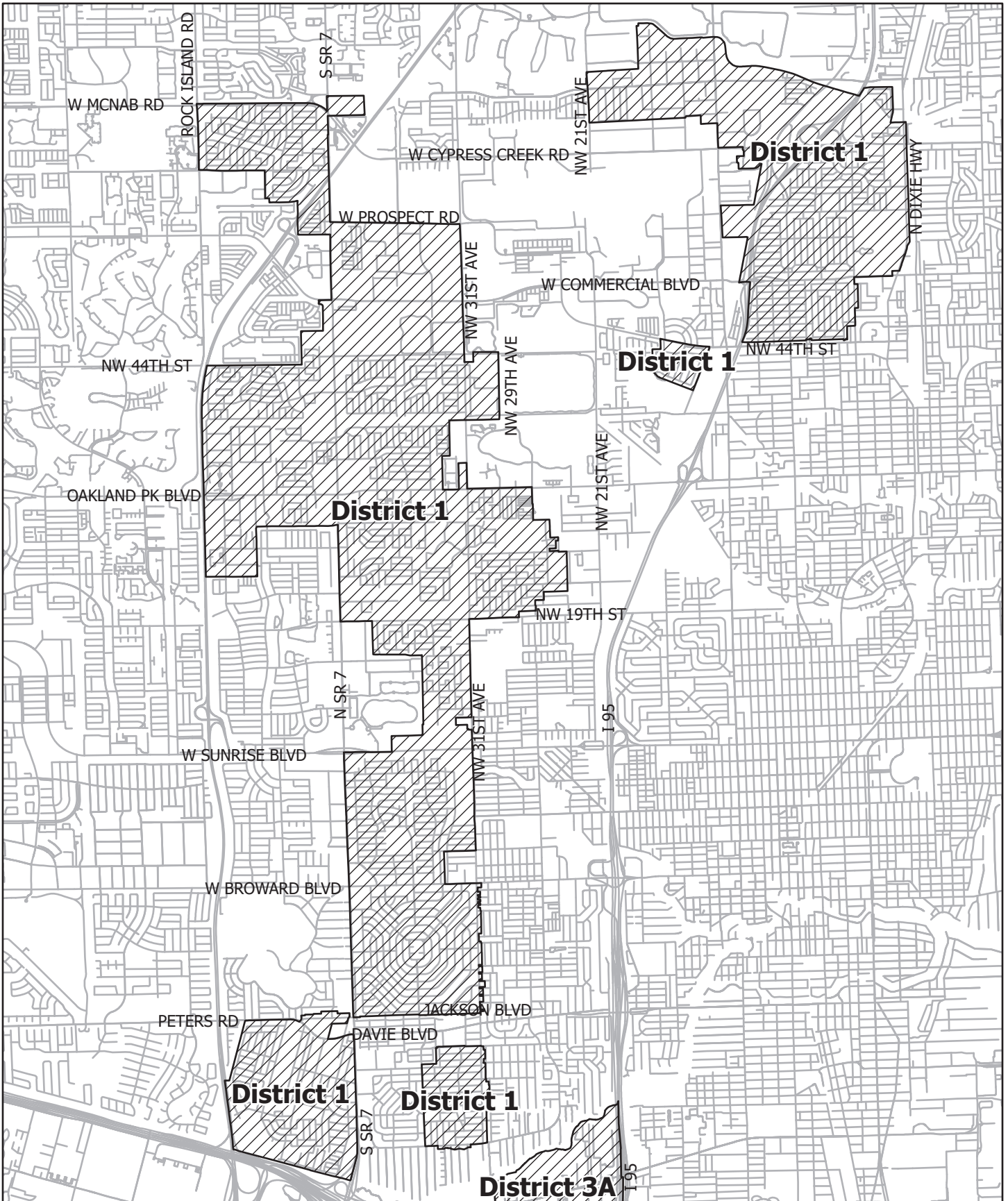


EXHIBIT B



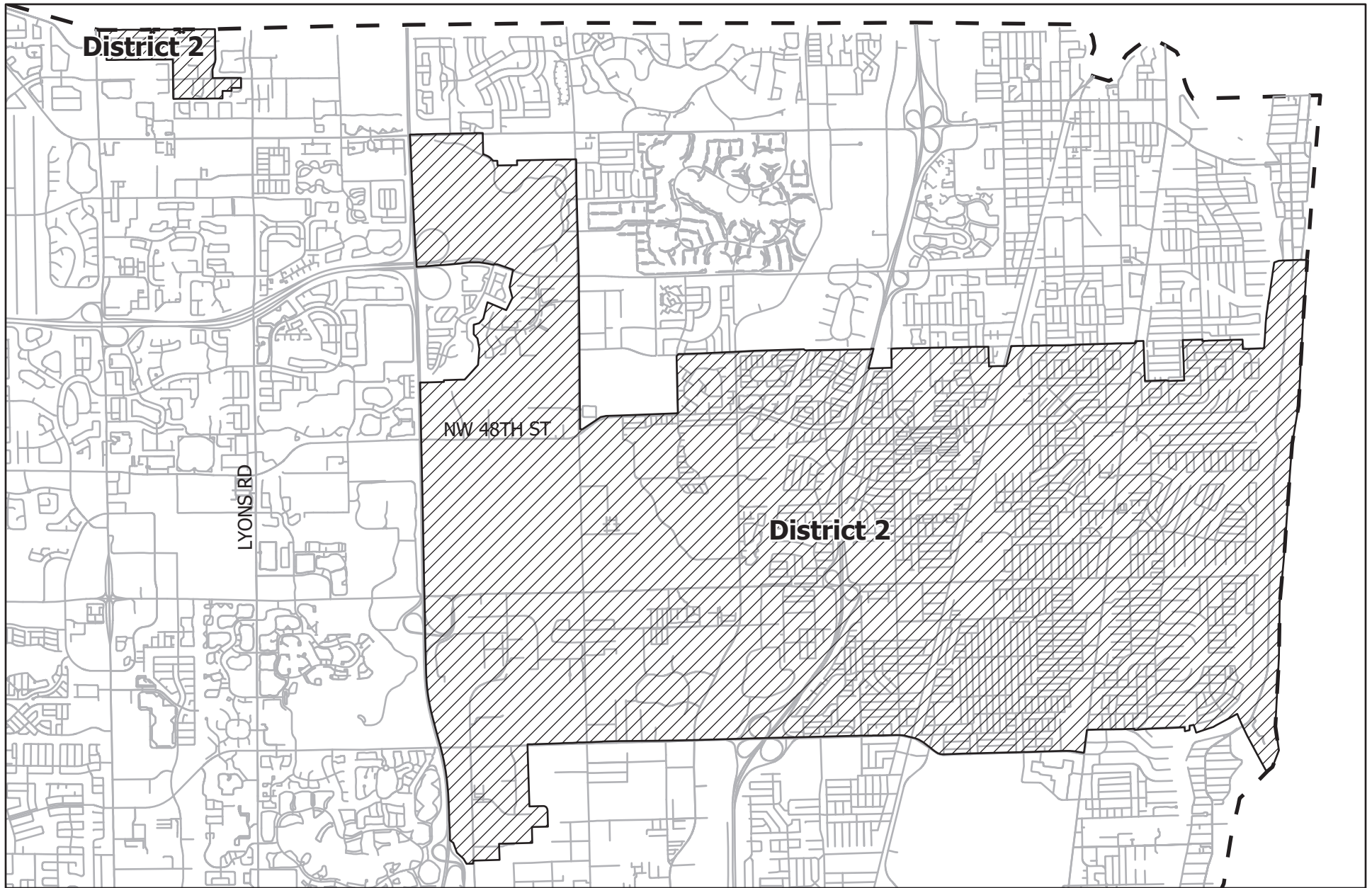
▨ Wastewater Service District
— Roadway

⌚ Broward County Boundary

0 0.5 1 2 Miles



EXHIBIT B





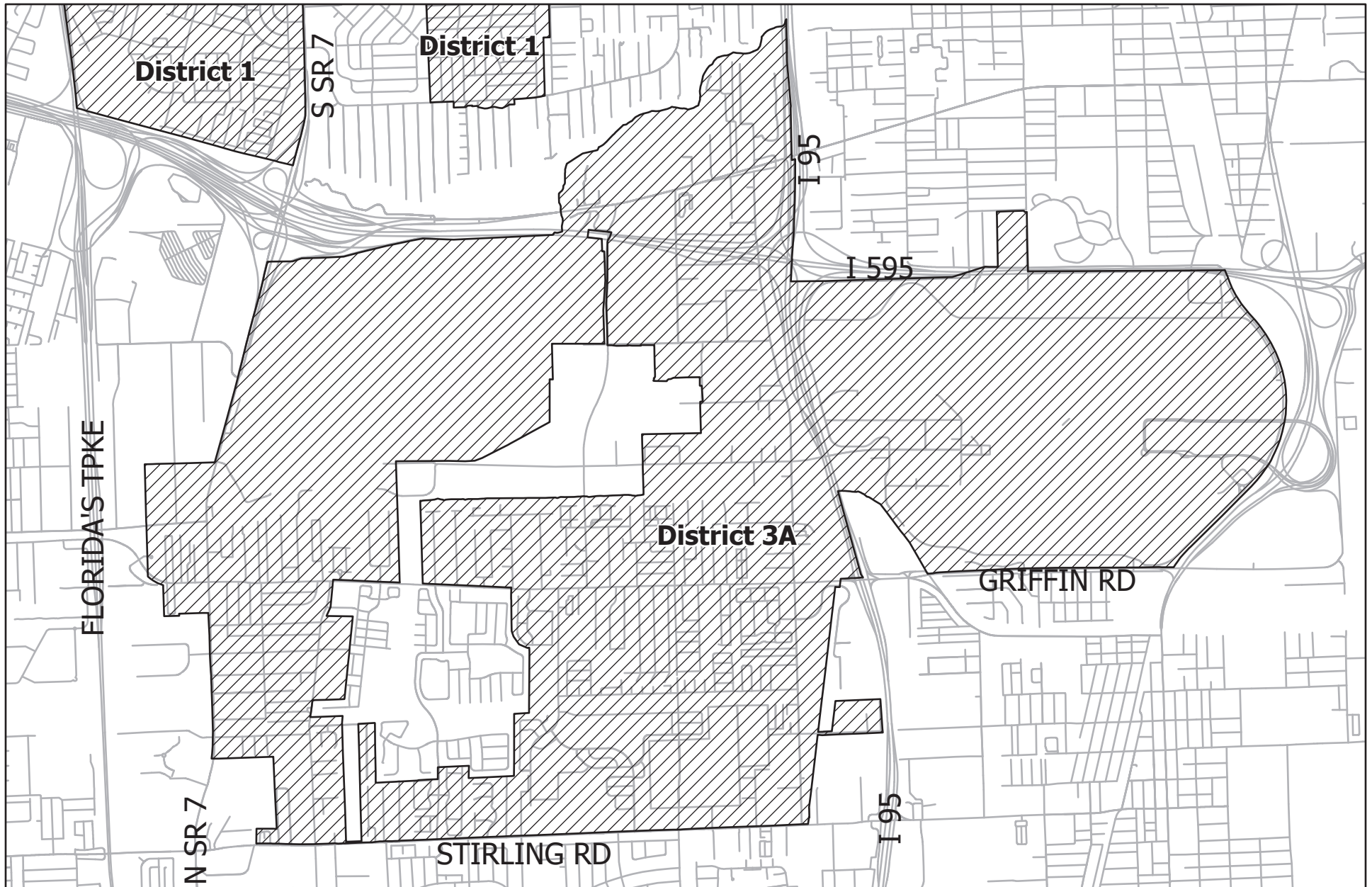



 Wastewater Service District
 Broward County Boundary



EXHIBIT B



-  Wastewater Service District
-  Broward County Boundary
-  Roadway


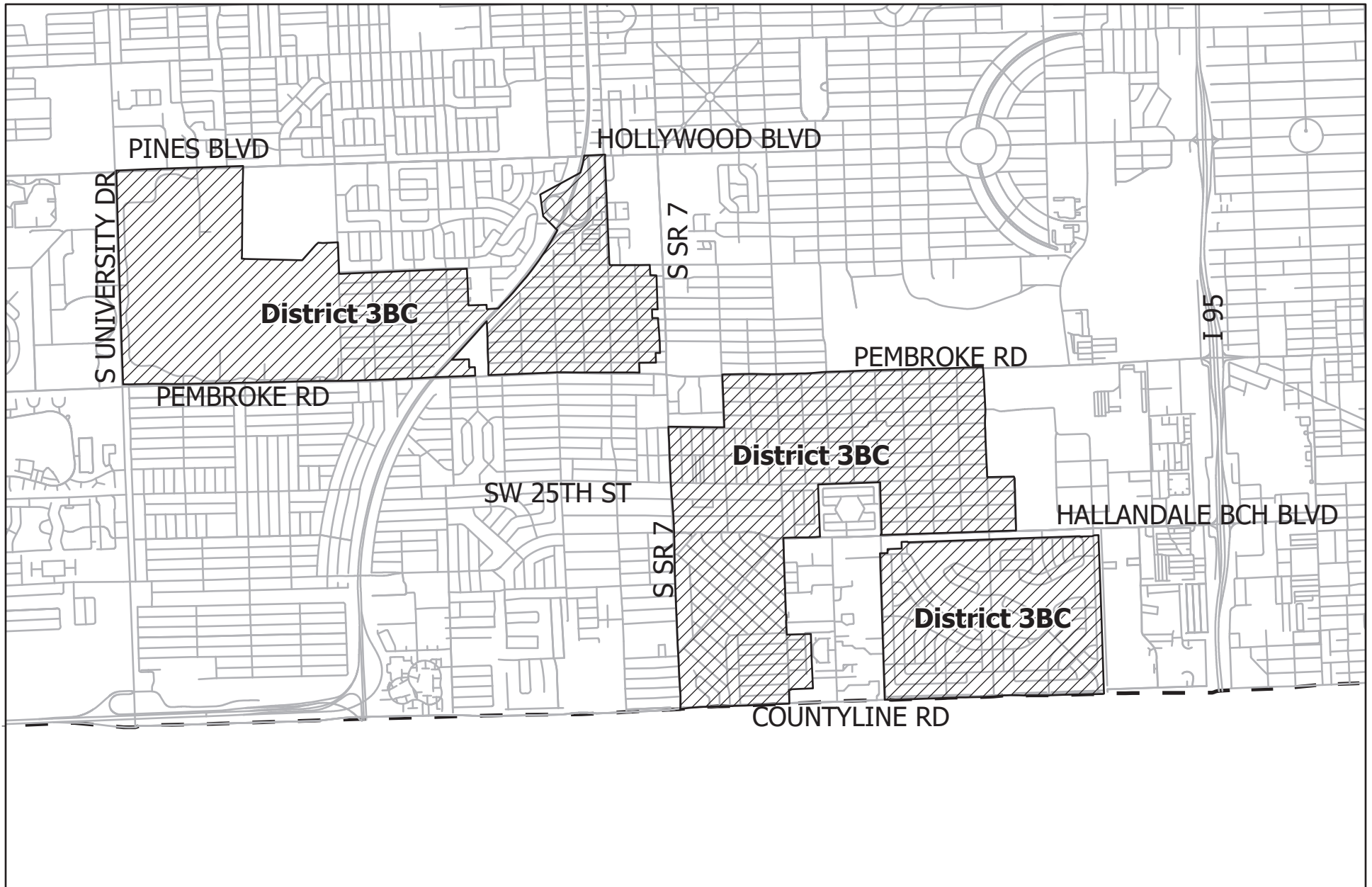



EXHIBIT B



 Wastewater Service District

 Broward County Boundary

