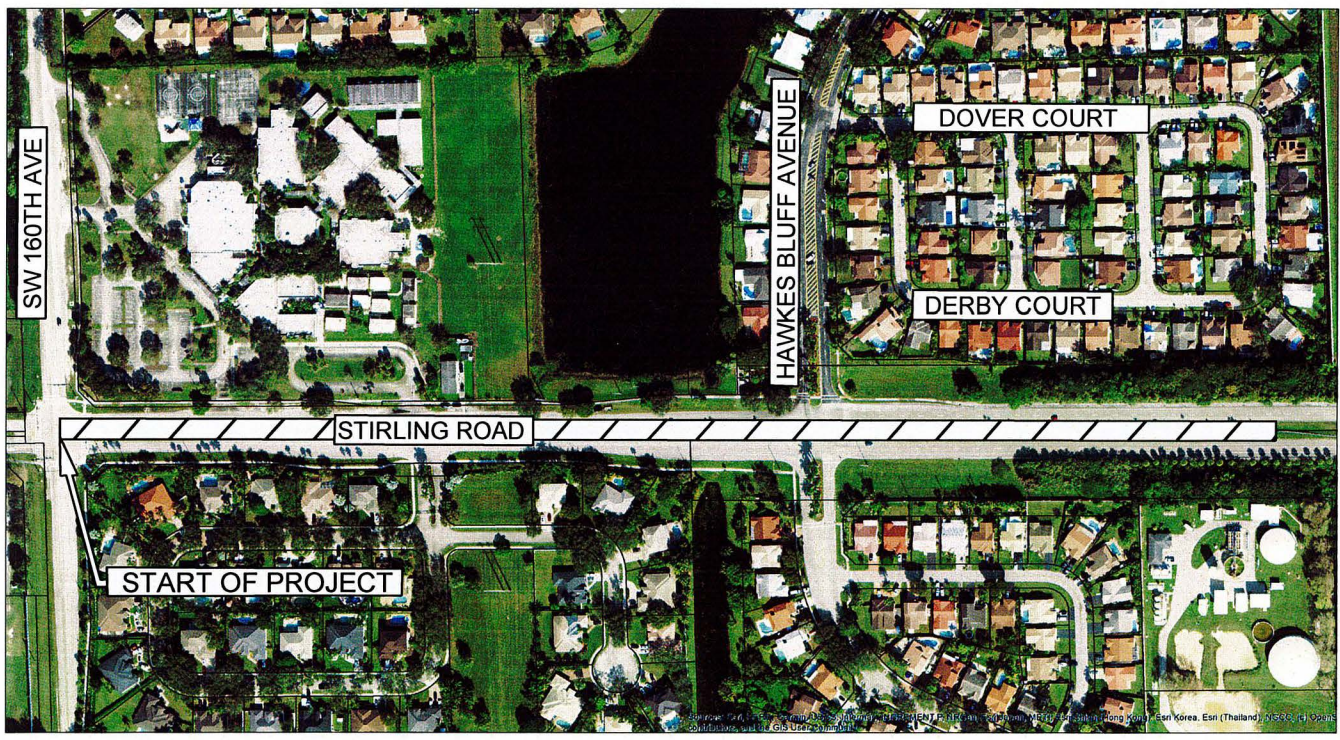


LOCATION MAP

SHEET 1 OF 2


SECTION 04, TOWNSHIP 51 SOUTH, RANGE 40 EAST
SECTION 33, TOWNSHIP 50 SOUTH, RANGE 40 EAST

AGREEMENT BETWEEN BROWARD COUNTY AND
TOWN OF DAVIE FOR
BEAUTIFICATION OF STIRLING ROAD
BROWARD COUNTY REFERENCE NO. 241127001



MATCH LINE
SEE SHEET 2 OF 2

LEGEND:

 = PROPERTY: STIRLING ROAD, MEDIAN AND PORTIONS OF SOUTH SIDE, FROM SW 160TH AVE TO SW 148TH AVE.

NOTE: NO IMPROVEMENTS INSTALLED WITHIN I-75 CORRIDOR.

Scale:	Drawn By:	Date:	Checked By:	Date:	File Location:
Not To Scale	SB	10/01/2024	TG	10/01/2024	E:\RW\Location Map\Agreements\BA-2024-03.dwg

LOCATION MAP

SHEET 2 OF 2

SECTION 04, TOWNSHIP 51 SOUTH, RANGE 40 EAST
SECTION 33, TOWNSHIP 50 SOUTH, RANGE 40 EAST


AGREEMENT BETWEEN BROWARD COUNTY AND
TOWN OF DAVIE FOR
BEAUTIFICATION OF STIRLING ROAD
BROWARD COUNTY REFERENCE NO. 241127001



MATCH LINE
SEE SHEET 1 OF 2



LEGEND:

 = PROPERTY: STIRLING ROAD, MEDIAN AND PORTIONS OF SOUTH SIDE, FROM SW 160TH AVE TO SW 148TH AVE.

NOTE: NO IMPROVEMENTS INSTALLED WITHIN I-75 CORRIDOR.

Scale:	Drawn By:	Date:	Checked By:	Date:	File Location:
Not To Scale	SB	10/02/2024	TG	10/02/2024	E:\RW\Location Map\Agreements\BA-2024-03.dwg